

TILLAMOOK COUNTY SURVEYORS OFFICE
COURT HOUSE, TILLAMOOK, OREGON 97141

1/4 CORNER COMMON TO SECTIONS 8 & 17 T.1S., R.8W., W.M.

1 S 8 I found a 5/8"X 36" iron rod approximately 6" deep
/ ----+---- in the East bound lane of Oregon State Highway #6
4 S17 (Wilson River Highway). I set a 5/8"X 12" iron rod
1991 with a 3" Tillamook County Surveyors Brass cap in a
8" cast iron monument case at the position of the
found iron rod.

History of found monument

The found monument fit well with the brass cap reference monuments found on the right of way of said highway:

1/4 SEC COR I found a brass cap in concrete 4" deep in a gravel
SECT 8/17 driveway, stamped as shown at left, West 77.63'.
T1SR8W This R.M. was set by the State Highway Department
WC 77.70 FT (see T.C.S. Map #F-21-29). The BLM apparently
BLM 1958 stamped the monument later, the lettering "BLM 1958"
is a smaller size than the rest.

1/4 SEC COR I found a brass cap in concrete 1" deep, stamped as
SECT 8/17 shown at left, East 52.53'. This R.M. was set by the
WC 52.60 FT State Highway Department (see T.C.S. Map #F-21-29).
BLM 1958 The BLM apparently stamped the monument later, the
lettering "BLM 1958" is a smaller size than the
rest.

Using the above RMs as a basis of bearings of East I found the following monuments, located relative to the corner:

5/8" iron bar, approximately 1" deep in a gravel driveway, N.0 07'E.
60.67', slightly bent, I used the top. (T.C.S. Map #A-2359).


1 1/2" iron pipe, 2" high, S.0 18'W. 40.58'. (T.C.S. Map #A-464).

No original evidence was found at this time.


New Accessory

72" light hat section post S.32 E. 1.5' of East R.M.


*indicates Tillamook County Surveyors yellow metal location poster attached.



Allan E. Duncan, C.S.



Page 1 of 2



Surveys and Rewitnesses of Record

B-892	3-1980	Frederick M. Gaylord	LS 929
A-51	9-1941	A.H. Gulstrom stamped (not signed) W.E. Anderson	PE 1697
A-133	9-11-38	W.E. Anderson	PE 1697
A-290	4-30-48	W.E. Anderson	PE 1697
A-436	8-1950	W.E. Anderson	PE 1697
A-463	1951	W.E. Anderson	PE 1697
A-464	?	W.E. Anderson	PE 1697
A-501	10-1951	W.E. Anderson	PE 1697
A-538	1952?	W.E. Anderson	PE 1697
A-790	6-1959	John L. Carlich	RS 287
A-1009	5-1962	Richard A. Morris	RS 401
A-1279	10-1965	Wilbur A. Markham	PE 1842
A-1657	11-16-67	Wilbur A. Markham	PE 1842
A-1717	11-12-68	Lester E. Fultz	PE 4571
A-1722	5-1969	John L. Carlich	RS 287
A-1729	4-18-69	Wilbur A. Markham	PE 1842
A-2359	1-1973	John L. Carlich	RS 287
A-2950	10-1975	John L. Carlich	RS 287
A-4130	11-1977	John L. Carlich	RS 287
F-21-29	2-8-36	O.S.H.D.	
T.C.S. Survey Book S3 Pg. 236 5-10-99		A.M. Austin	PE 1118
T.C.S. Field notebook C+P Pg. 43 10-51		W.E. Anderson	PE 1697

Also see many ties in field notebook bins S 17 & S 8, 1S8.

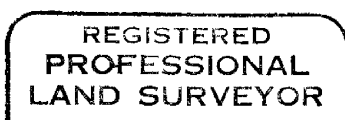
Location of Monument

This corner is located approximately in the middle of the East bound lane of Oregon State Highway #6, SE of the Wilson River General Store.

In the presence of Dan McNutt & Allen Dvorak

May 21, 1991

Title:



Page 2 of 2

Allan E. Duncan, C.S.

